



Bur-Mil Park Orienteering Course

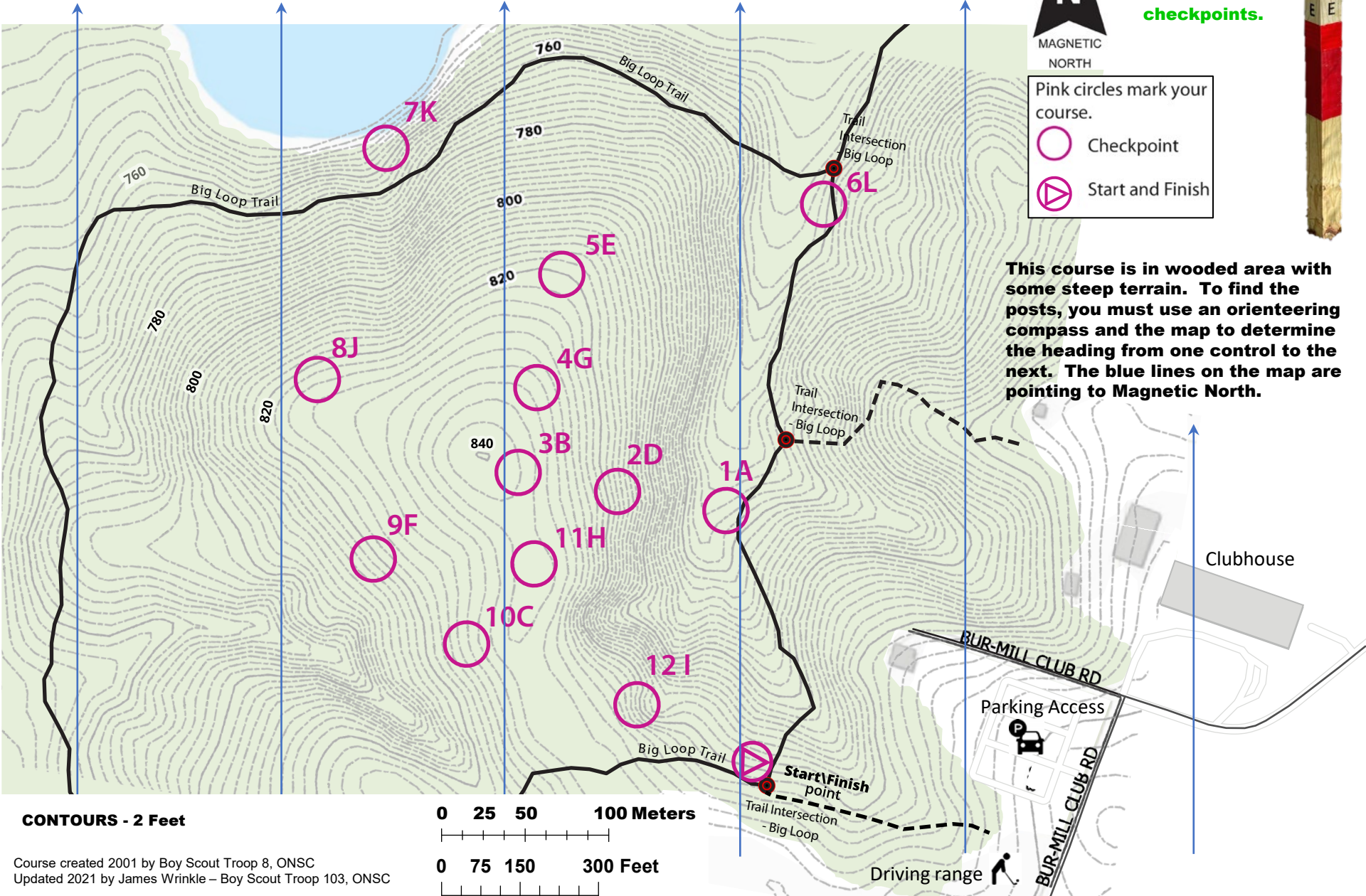


Look for posts like this as the checkpoints.



- Pink circles mark your course.
-  Checkpoint
 -  Start and Finish

This course is in wooded area with some steep terrain. To find the posts, you must use an orienteering compass and the map to determine the heading from one control to the next. The blue lines on the map are pointing to Magnetic North.



CONTOURS - 2 Feet

0 25 50 100 Meters

0 75 150 300 Feet

Course created 2001 by Boy Scout Troop 8, ONSC
 Updated 2021 by James Wrinkle - Boy Scout Troop 103, ONSC